



Gibbs Lake County Park Trail Map

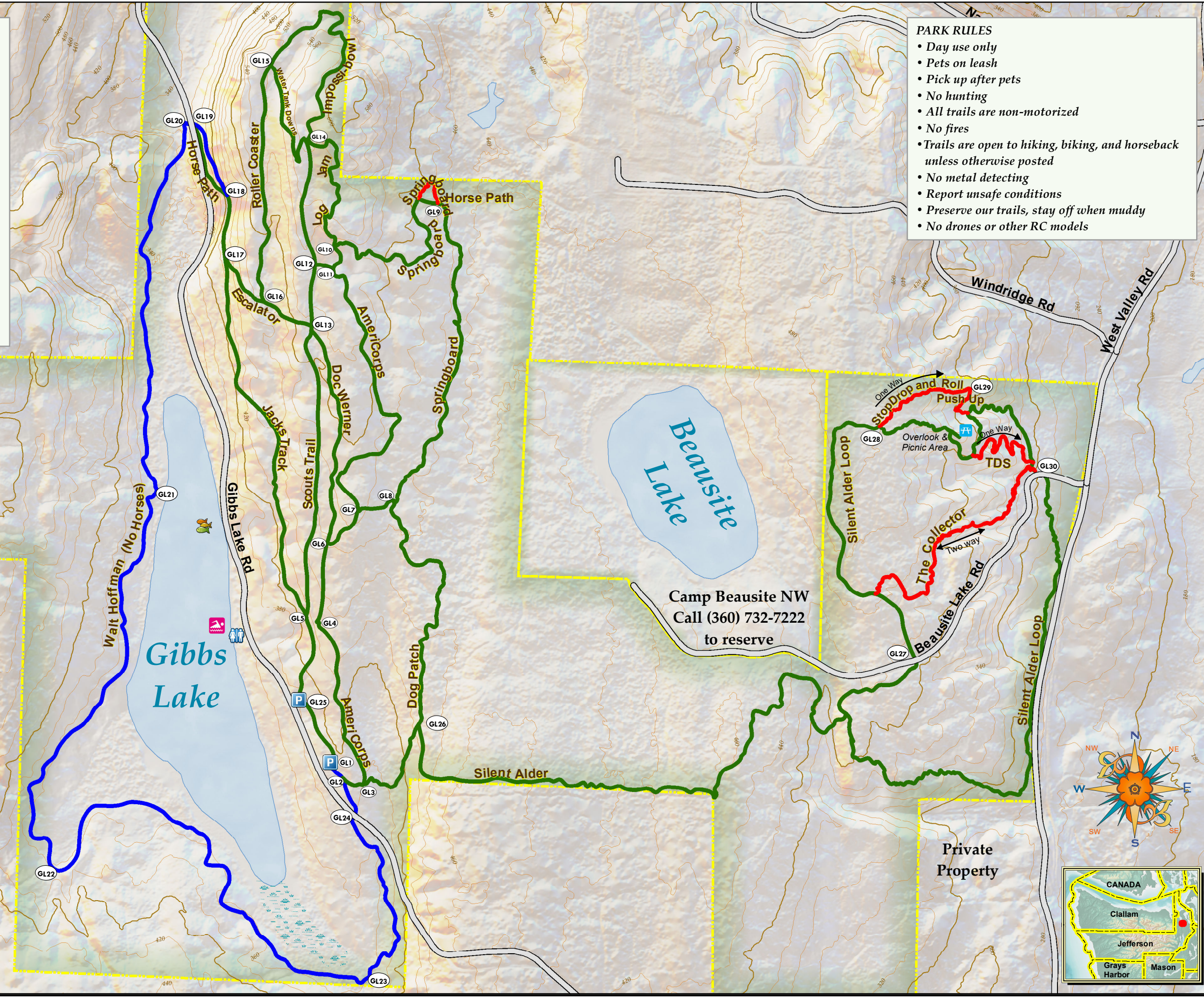


- Hiking, Bicycling, and Horses Allowed - 7.6 miles
- No Horses Allowed - 2.1 miles
- Bicycles Only - 0.8 miles
- Total length of all trails - 10.5 miles

GL Rescue Locators
 In case of emergency, call 911 and provide the nearest Rescue Locator number.

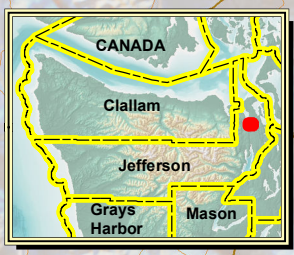

- AmeriCorps, 0.84
- Doc Werner, 0.28
- Dog Patch, 0.49
- Escalator, 0.15
- Horse Path, 0.13
- Impossi-bowl, 0.33
- Jacks Track, 0.87
- Log Jam, 0.24
- Push Up, 0.05
**Bicycles Only
- Roller Coaster, 0.31
- Scouts Trail, 0.61
- Silent Alder, 0.82
- Silent Alder Loop, 1.65
- Springboard, 0.79
- Stop Drop and Roll, 0.14
**Bicycles Only - One Way
- TDS, 0.17
**Bicycles Only - One Way
- The Collector, 0.39
**Bicycles Only
- Walt Hoffman, 1.99
**No horses
- Water Tank Downs, 0.16

- ### PARK RULES
- Day use only
 - Pets on leash
 - Pick up after pets
 - No hunting
 - All trails are non-motorized
 - No fires
 - Trails are open to hiking, biking, and horseback unless otherwise posted
 - No metal detecting
 - Report unsafe conditions
 - Preserve our trails, stay off when muddy
 - No drones or other RC models



Camp Beausite NW
 Call (360) 732-7222
 to reserve

Private Property



File: M:\MapDocs\PW\Parks\GibbsLakeTrails_Expanded.mxd
 Prepared By: Kevin Hitchcock
 Date: October 29, 2019
 © 2019 Jefferson County GIS
 Disclaimer: Jefferson County does not attest to the accuracy of the data contained herein and makes no warranty with respect to its correctness or validity. Data contained in this map is limited by the method and accuracy of its collection.